

# Springwell Solar Farm

ES Volume 2: Figures

Chapter 6: Air Quality

APFP Regulation 5(2)(a)

Planning Act 2008

Infrastructure Planning  
(Applications: Prescribed Forms  
and Procedure) Regulations 2009

EN010149/APP/6.2

November 2024

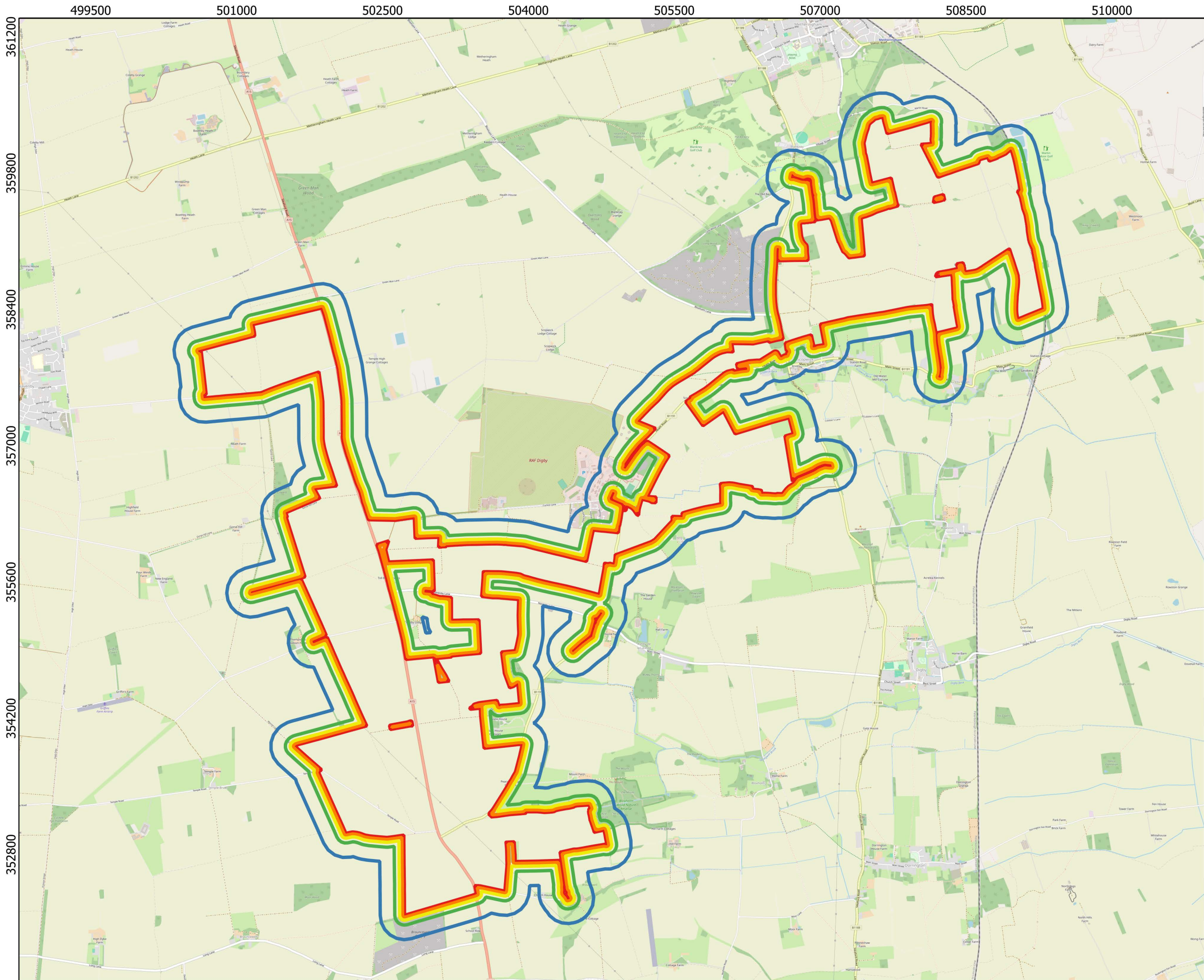
Springwell Energyfarm Ltd



# ES Volume 2: Figures

## Chapter 6: Air Quality

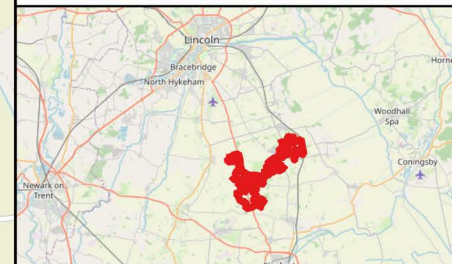
Drawing number	Revision number	Drawing title	Scale
<b>Figure 6.1</b>	01	Demolition (during Decommissioning Phase)/Earthworks/Construction Activities Buffer Map	A3
<b>Figure 6.2</b>	01	Demolition (during Construction Phase) Activities Buffer Map	A3
<b>Figure 6.3</b>	01	Trackout Activities Buffer Map	A3
<b>Figure 6.4</b>	01	Location of Sensitive Air Quality Receptors	A3



**Legend**

- Order Limits
- 20m Buffer
- 50m Buffer
- 100m Buffer
- 250m Buffer

CRS: British National Grid  
 Projection: Mercator  
 Ellipsoid: EPSG:3857  
 Units: meters



Rev	Date	Description	Dm	Chk	App
01	Nov 2024	DCO Submission	RSK	RSK	EDF

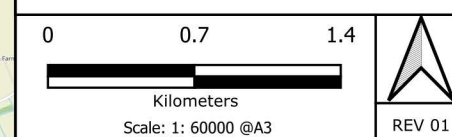
**Springwell Solar Farm**



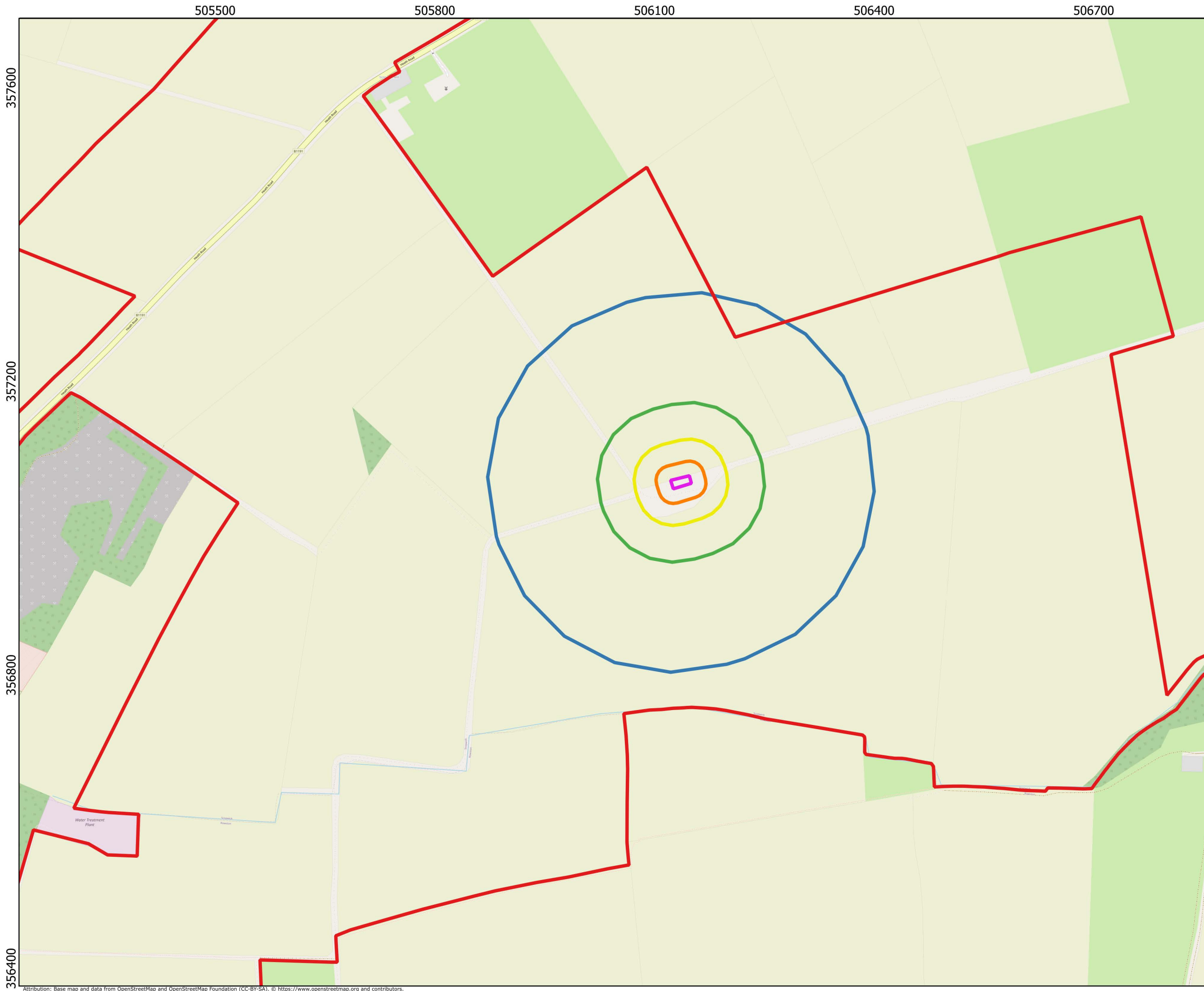
DOCUMENT:  
 ENVIRONMENTAL STATEMENT  
 VOLUME 2: FIGURES  
 REGULATION 5(2)(a)

TITLE:  
 FIGURE 6.1: DEMOLITION (DURING  
 DECOMMISSIONING  
 PHASE)/EARTHWORKS/CONSTRUCTION  
 ACTIVITIES BUFFER MAP

PINS REFERENCE NUMBER:  
 EN010149/APP/6.2



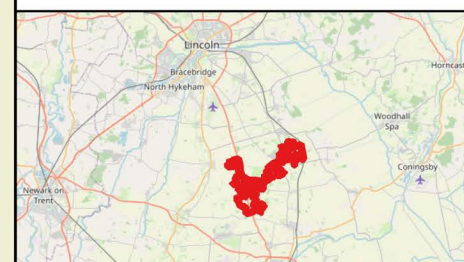
Attribution: Base map and data from OpenStreetMap and OpenStreetMap Foundation (CC-BY-SA). © <https://www.openstreetmap.org> and contributors.



**Legend**

- Order Limits
- Building to be Demolished during Construction Phase
- 20m Buffer
- 50m Buffer
- 100m Buffer
- 250m Buffer

CRS: British National Grid  
 Projection: Mercator  
 Ellipsoid: EPSG:3857  
 Units: meters



Rev	Date	Description	Dm	Chk	App
01	Nov 2024	DCO Submission	RSK	RSK	EDF

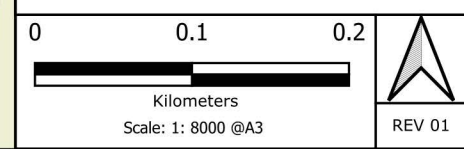
**Springwell Solar Farm**



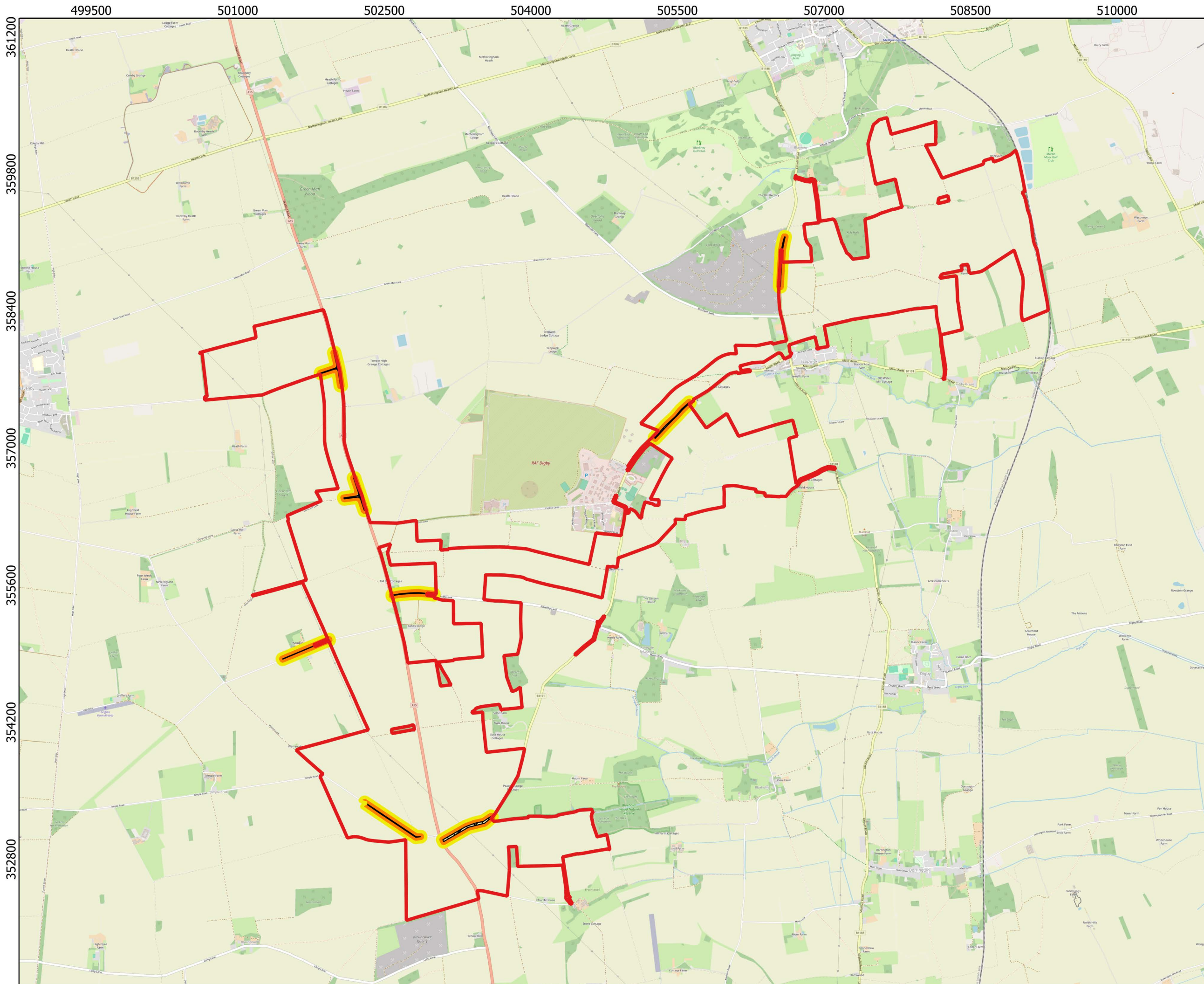
DOCUMENT:  
 ENVIRONMENTAL STATEMENT  
 VOLUME 2: FIGURES  
 REGULATION 5(2)(a)

TITLE:  
 FIGURE 6.2: DEMOLITION (DURING  
 CONSTRUCTION PHASE) ACTIVITIES  
 BUFFER MAP

PINS REFERENCE NUMBER:  
 EN010149/APP/6.2



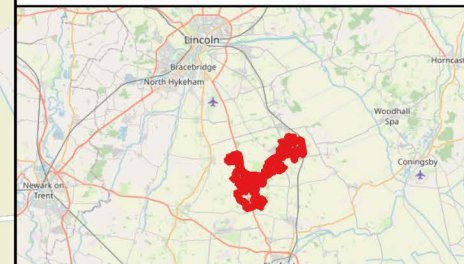
Attribution: Base map and data from OpenStreetMap and OpenStreetMap Foundation (CC-BY-SA). © <https://www.openstreetmap.org> and contributors.



**Legend**

- Order Limits
- Trackout
- 20m Buffer
- 50m Buffer

CRS: British National Grid  
 Projection: Mercator  
 Ellipsoid: EPSG:3857  
 Units: meters



Rev	Date	Description	Dm	Chk	App
01	Nov 2024	DCO Submission	RSK	RSK	EDF

**Springwell Solar Farm**



DOCUMENT:  
 ENVIRONMENTAL STATEMENT  
 VOLUME 2: FIGURES  
 REGULATION 5(2)(a)

TITLE:  
 FIGURE 6.3: TRACKOUT ACTIVITIES  
 BUFFER MAP

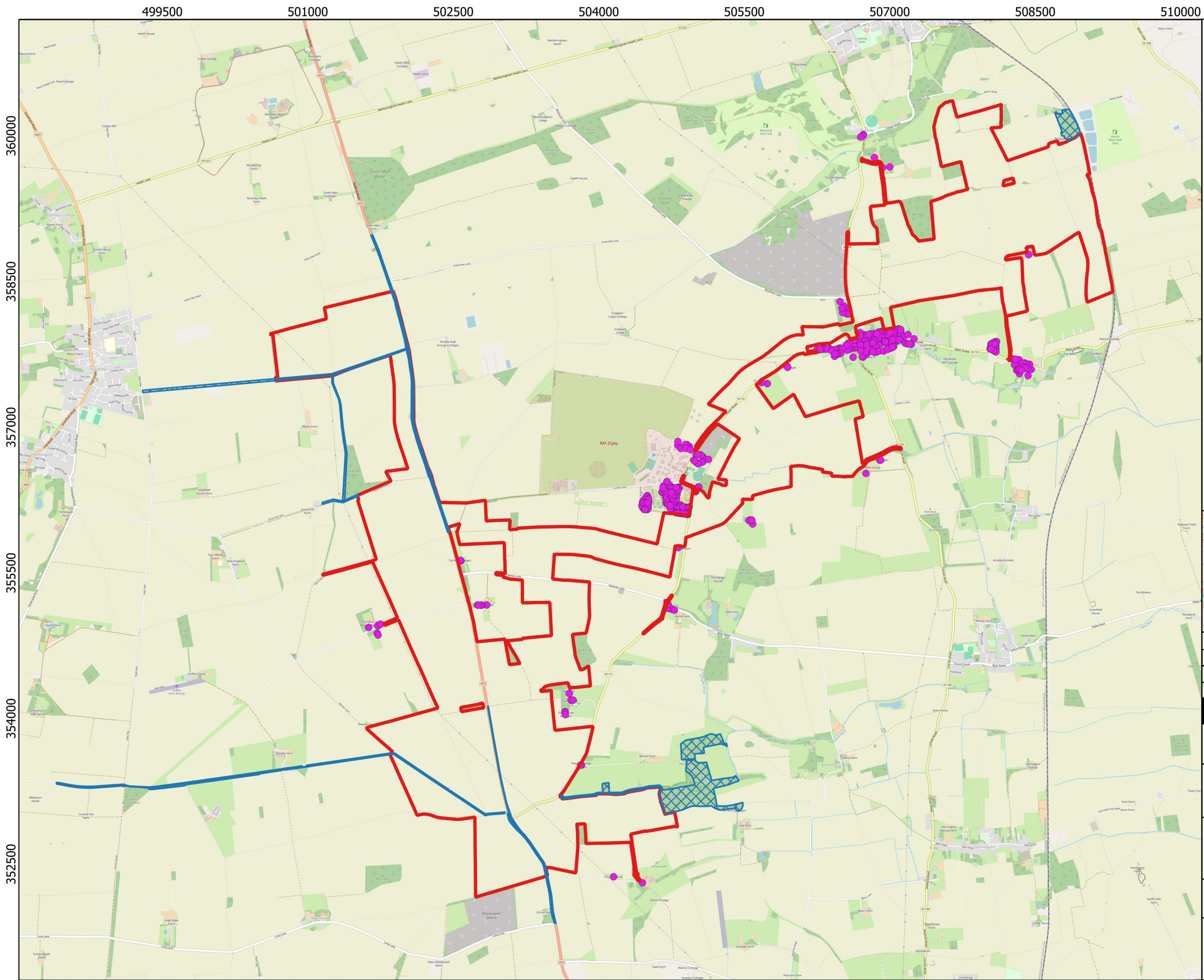
PINS REFERENCE NUMBER:  
 EN010149/APP/6.2

0      0.7      1.4

Kilometers  
Scale: 1: 60000 @A3

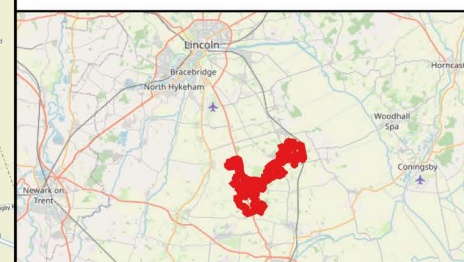
REV 01

Attribution: Base map and data from OpenStreetMap and OpenStreetMap Foundation (CC-BY-SA). © <https://www.openstreetmap.org> and contributors.



- Legend**
- Order Limits
  - Location of Sensitive Air Quality Human Receptors
  - Location of Sensitive Air Quality Designated Sites (Local Wildlife Sites)

CRS: British National Grid  
 Projection: Mercator  
 Ellipsoid: EPSG:3857  
 Units: meters



Rev	Date	Description	Dm	Chk	App
01	Nov 2024	DCO Submission	RSK	RSK	EDF

**Springwell Solar Farm**



DOCUMENT:  
 ENVIRONMENTAL STATEMENT  
 VOLUME 2: FIGURES  
 REGULATION 5(2)(a)

TITLE:  
 FIGURE 6.4: LOCATION OF SENSITIVE AIR  
 QUALITY RECEPTORS

PINS REFERENCE NUMBER:  
 EN010149/APP/6.2

0      0.7      1.4

Kilometers  
Scale: 1: 60000 @A3

REV 01

Attribution: Base map and data from OpenStreetMap and OpenStreetMap Foundation (CC-BY-SA). © <https://www.openstreetmap.org> and contributors.

